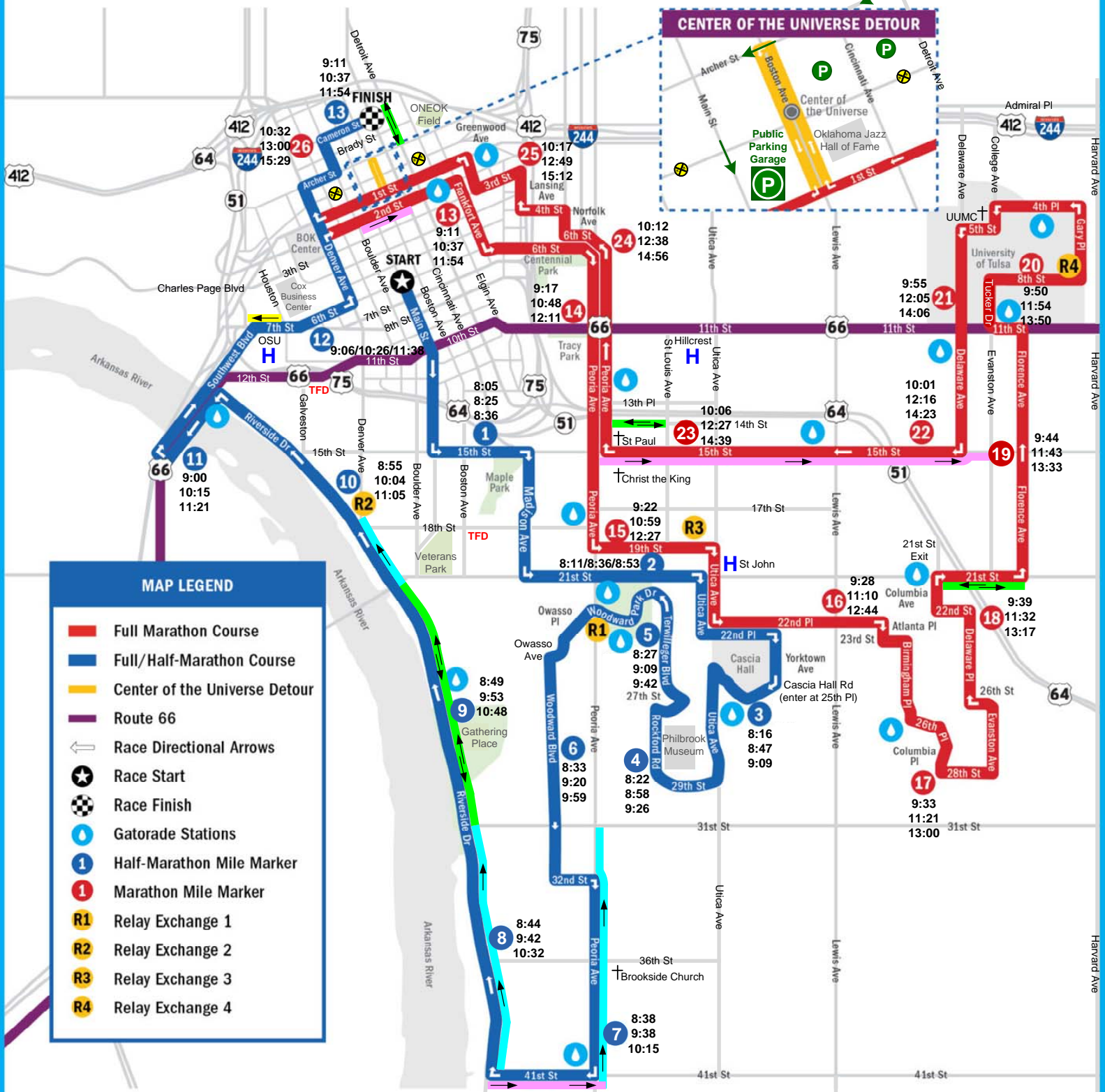
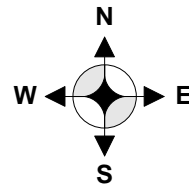


Williams ROUTE 66 MARATHON

presented by BLUE CROSS AND BLUE SHIELD OF OKLAHOMA



MAP LEGEND

- █ Full Marathon Course
- █ Full/Half-Marathon Course
- █ Center of the Universe Detour
- █ Route 66
- ← Race Directional Arrows
- ★ Race Start
- ⊠ Race Finish
- 💧 Gatorade Stations
- 1 Half-Marathon Mile Marker
- 1 Marathon Mile Marker
- R1 Relay Exchange 1
- R2 Relay Exchange 2
- R3 Relay Exchange 3
- R4 Relay Exchange 4

The following roads will be partially open for traffic during the Marathon

- ↔ Two-way traffic adjacent to the runners
- One-way traffic northbound adjacent to the runners
- One-way traffic eastbound adjacent to the runners
- ← One-way traffic westbound adjacent to the runners

Roads will close approximately one hour before the first participant and re-open approximately half an hour after the last participant.

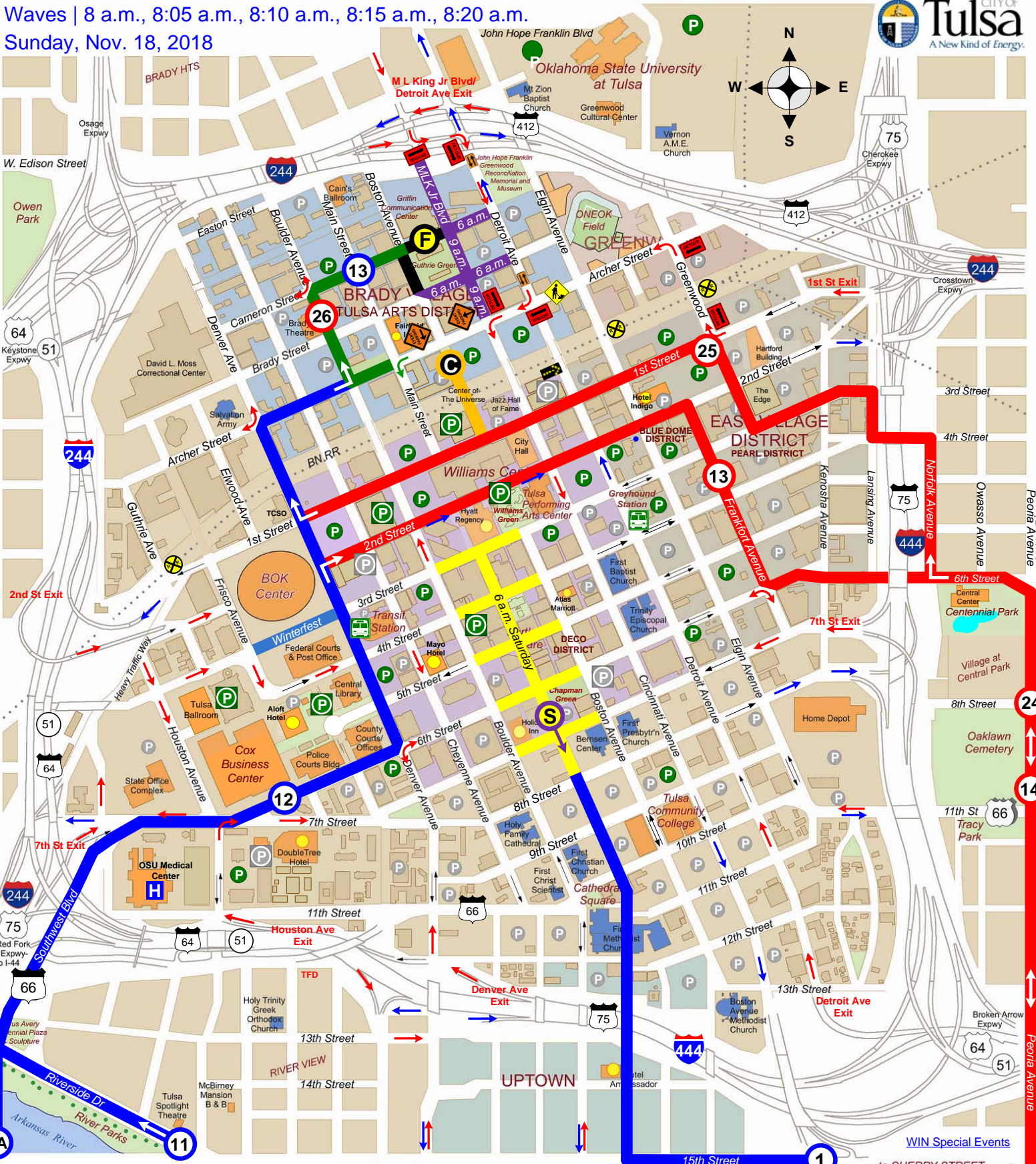
Sunday November 18, 2018 Marathon, Half Marathon, Relay

	Half	Front	Middle	Back
Start	8:00 AM	8:14 AM	8:20 AM	
Timeline displayed at each Mile Marker				

Williams Route 66 Marathon

Waves | 8 a.m., 8:05 a.m., 8:10 a.m., 8:20 a.m.

Sunday, Nov. 18, 2018



- P Public Parking Garage
- P Private Parking Garage
- P Public Parking Lot
- P Private Parking Lot
- 1 Mile Marker
- S Start Line
- F Finish Line
- C Center of Universe Detour
- Full/Half-Marathon Course Closed at 7 a.m. | Full Marathon Course Closed at 8 a.m.
- Finish Line Closure 6 a.m. Thursday, Nov. 15 to 6 a.m. Monday, Nov. 19
- Staging Closure 9 a.m. Friday, Nov. 16 to 8 p.m. Sunday, Nov. 18
- Start Line Closure 6 a.m. Saturday, Nov. 17 to 3 p.m. Sunday, Nov. 18
- Staging Closure 6 a.m. to 6 p.m. Sunday, Nov. 18 | ↔ Ingress/Egress | Expect Delays

